




BRADENTON AREA RIVERWALK REGATTA - RACE MAP 2018



-  BOATING SAFETY ZONE - SLOW SPEED MINIMUM WAKE
-  SLOW SPEED / MANATEE ZONE
-  LIGHT POLES WITH ID'S

AERIAL - JAN. 2017



0 250 500
Feet

Map Author: Matt Williams
Map Date: 8/1/2017
Map Content: Source: © Google, © Bing, © Microsoft, © OpenStreetMap contributors, © Mapbox, © Mapbox Satellite Imagery



This map was developed for the Manatee County Regatta Dept.
It is provided for general reference and is not intended to be used as a legal document.
Users from one jurisdiction of the laws from different states may vary.
The Manatee County Regatta Dept. does not assume any responsibility or liability for any use of the information.